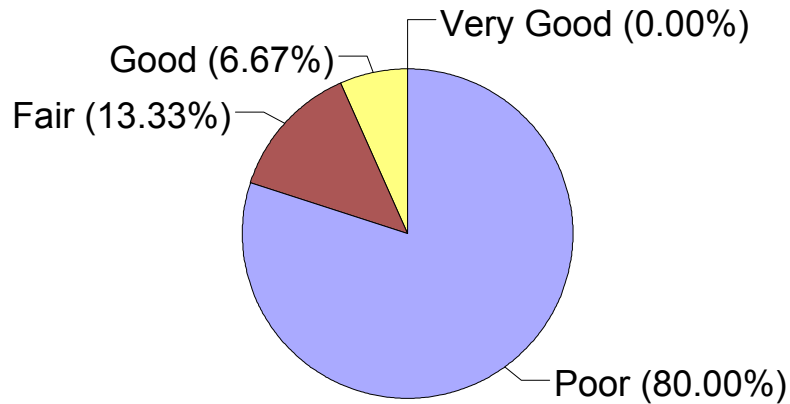


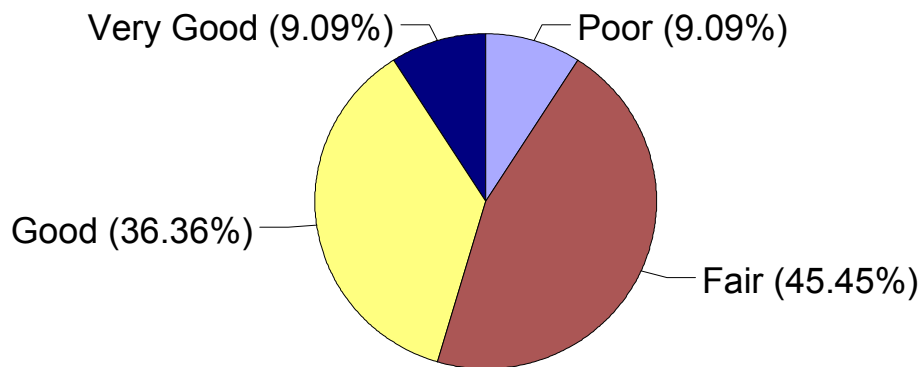
Appendix E: Survey Results Graphs



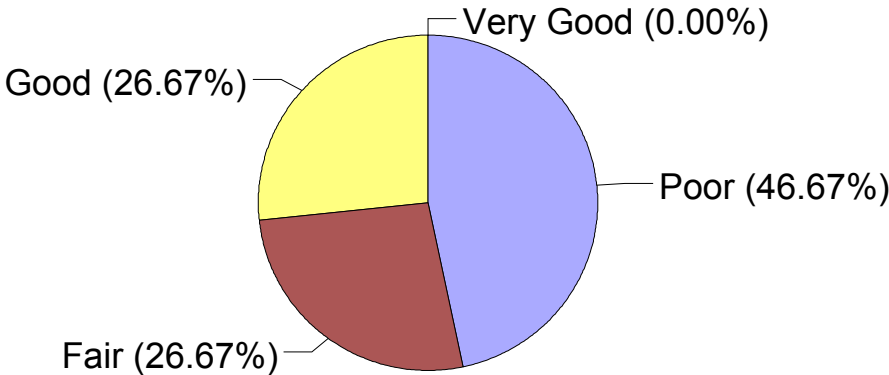
Sidewalk Condition



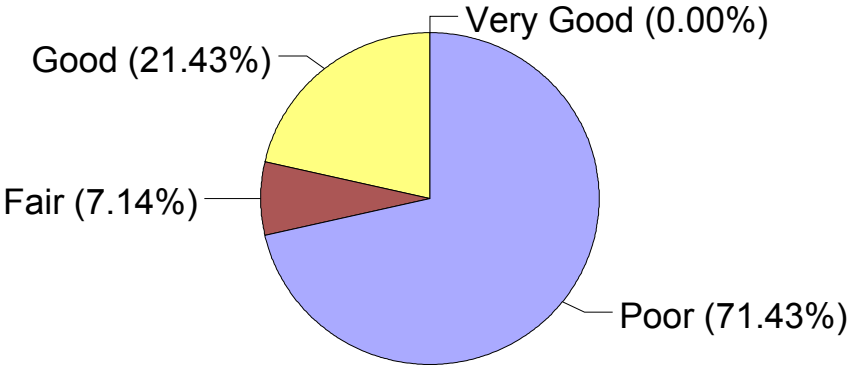
Bus Stops Easy to Get To?



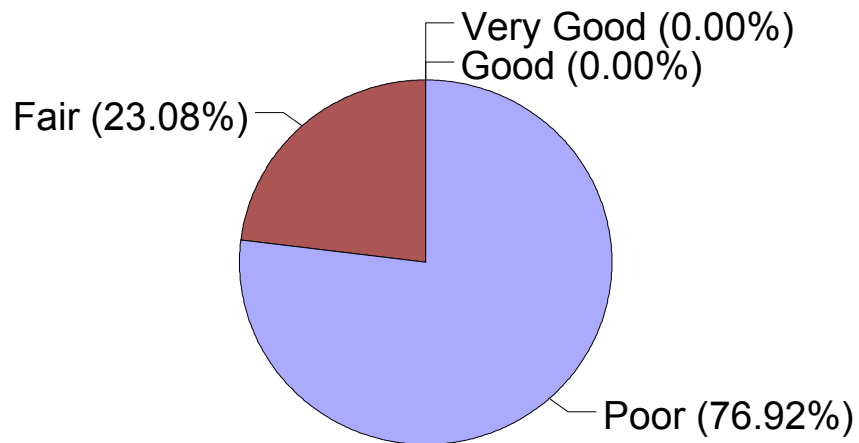
Safe to Walk?



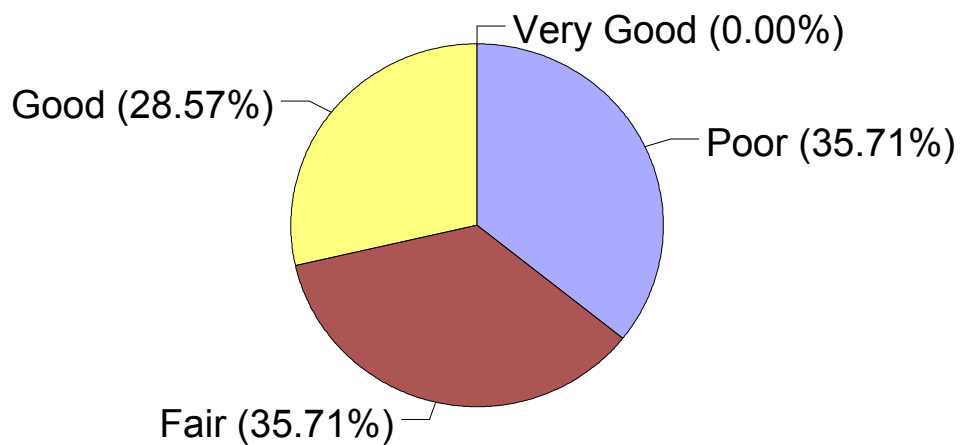
Safe to Ride Bike?



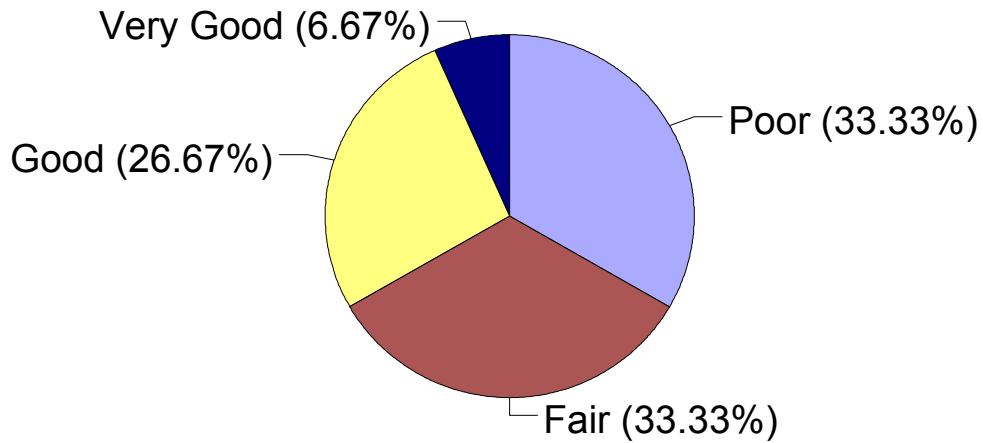
Walkway Separation from Traffic



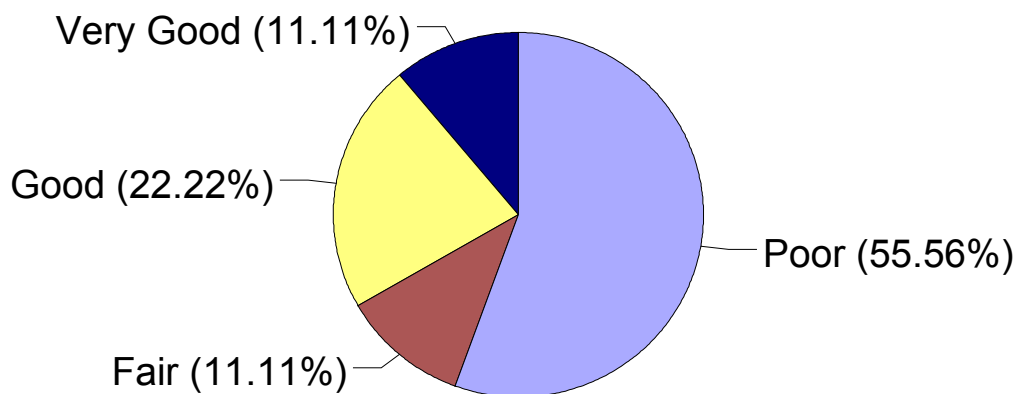
Ease of Crossing Street



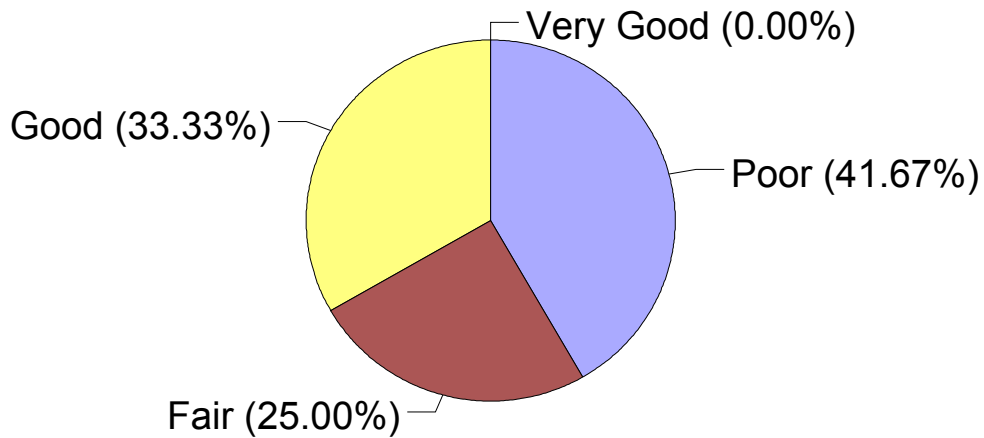
Safety of Crossing Street



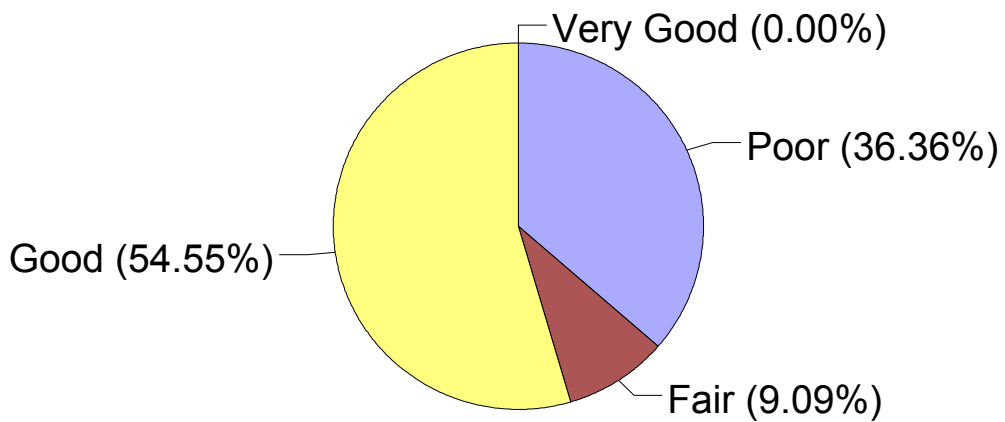
Curb Ramps at Street Crossing



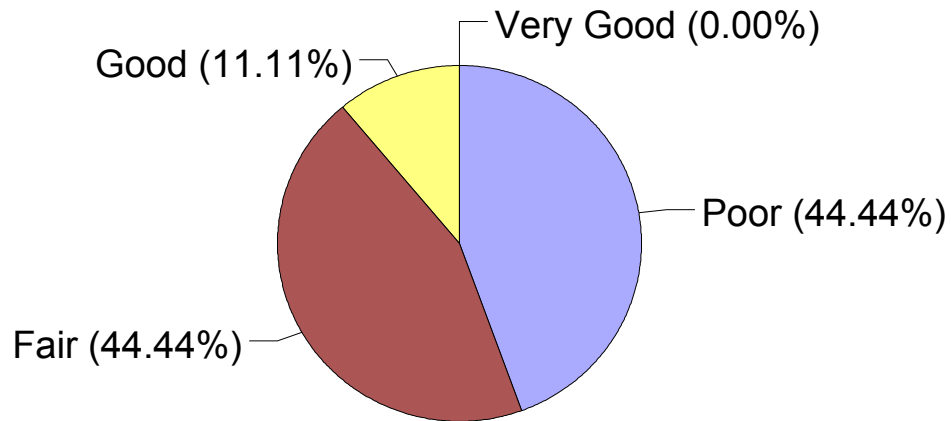
Width of Streets at Ped Xings



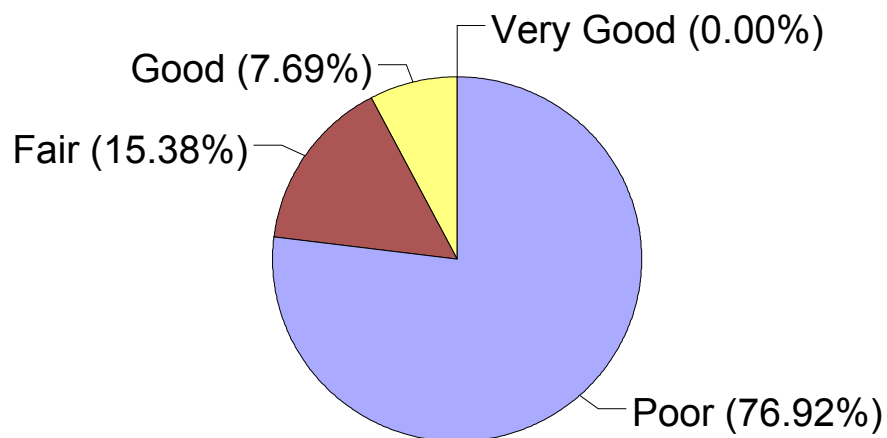
Adequate Crossing Time



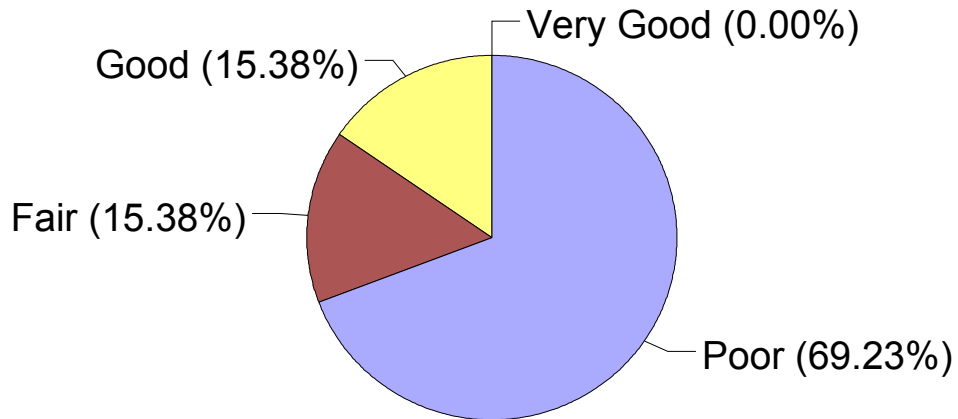
Condition of Markings/Signs at Xings



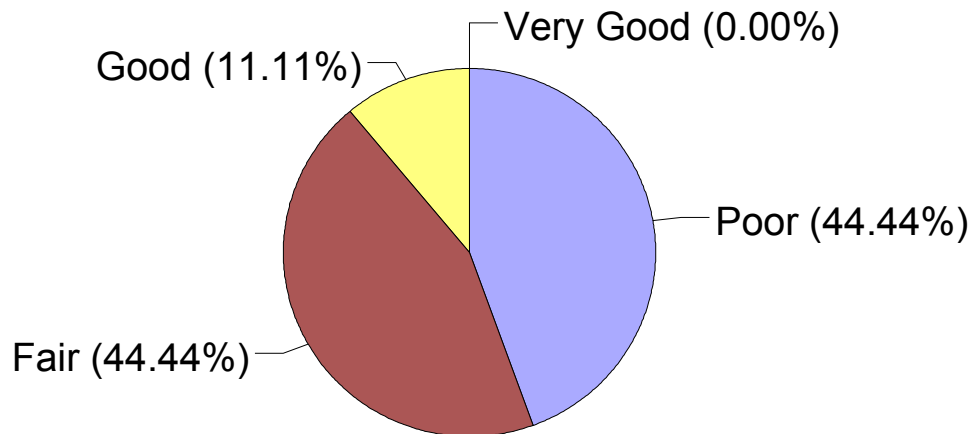
Condition of Walkway Lighting



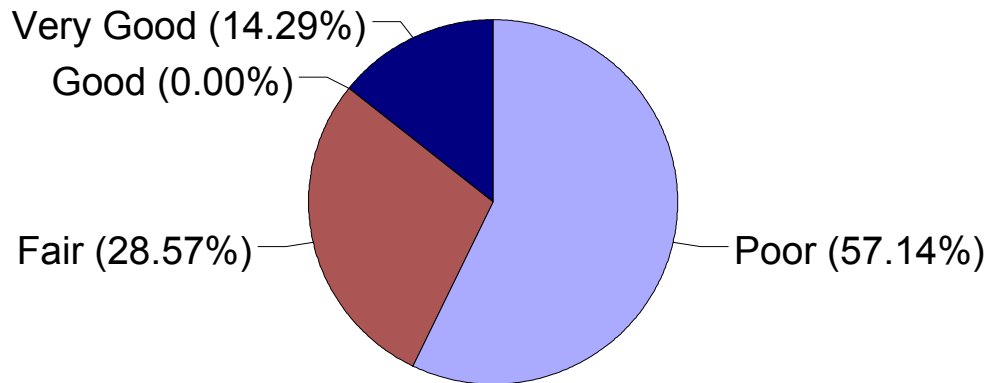
Signs for Bike Facilities



Markings for Ped Walkways



Pedestrian Access to Bus Stops



Bus Stop Waiting/Boarding Area

